

THE STATE OF TEXAS :

1412655

COUNTY OF HARRIS :

WHEREAS, OAK FOREST CENTER CORPORATION, a Texas Corporation, and Joe A. Higginbotham and Elton Brimberry, are the residents of Harris County, Texas, hereinafter collectively referred to as the "Owners", as owners of the following described tract of land out of the David Henson Survey in Harris County, Texas, more particularly described by metes and bounds as follows:

STARTING at a 1" iron pipe, being the Southwest corner of Oak Forest, Section 12, in the David Henson Survey, Harris County, Texas, as recorded in Volume 40, Page 30, of record of Maps and Plats in the Harris County Clerks Office, County Clerks File Number 1045495, as filed on September 29, 1952;

THENCE North 10.00' to a 1" galvanized iron pipe for the PLACE OF BEGINNING, being also the Southeast corner of Oak Forest, Section 18, in the David Henson Survey in Harris County, Texas;

THENCE West 607.93 feet along the North line of West 43rd Street to a 1" galvanized iron pipe, being also in the East line of Glebe Road for a point;

THENCE South 80.00 feet to a 1" galvanized pipe in the South line of West 43rd Street and also in the East line of Glebe Road for a point;

THENCE South 1° 31' East 160.04 feet along the East line of Glebe Road to a 1" galvanized iron pipe for a corner of tract;

THENCE South 88° 29' West 60.00 feet to a 1" galvanized iron pipe in the West line of Glebe Road for a corner of tract;

THENCE North 1° 31' West 161.62 feet along the West line of Glebe Road to a 1" galvanized iron pipe in the South line of West 43rd Street for a point;

THENCE North 80.00 feet to a 1" galvanized iron pipe in the North line of West 43rd Street, and being also in the West line of Glebe Road for a corner of tract;

THENCE West 666.37 feet along the North line of West 43rd Street to a 1" galvanized iron pipe in the center line extension of T. C. Jester Boulevard, for the Southwest corner of tract;

THENCE North 60.00 feet along the center line extension of said T. C. Jester Boulevard to a 1" galvanized iron pipe for a point;



DEED RECORDS  
PAGE 218

Handwritten signatures and stamps, including a circular seal with the text "HARRIS COUNTY TEXAS" and a signature that appears to be "J. A. Jester".

706  
706

~~027-50-1457~~

THENCE in a Northwesterly direction 1549.54 feet along a curve to the left having a radius of 2394.58 feet and a central angle of 37° 04' 35" to a 1" galvanized iron pipe being also in the centerline extension of said T. C. Jester Boulevard for the Northwest corner of tract;

THENCE South 88° 50' 59" East 1818.67 feet to a 1" galvanized iron pipe in the West line of Donna Bell Lane for the Northeast corner of tract;

THENCE South 1467.14 feet along the West line of said Donna Bell Lane to a 1" galvanized iron pipe for the Southeast corner of tract containing 51.6 acres in the David Henson Survey in Harris County, Texas.

And said the "Owners" have subdivided and platted said property as shown by the map of Oak Forest Addition, Section 18, filed in Harris County Clerk's Office on the 1st day of April, Nineteen Hundred Fifty Five, County Clerk's File Number 1405557.

NO' I, THEREFORE, KNOW ALL MEN BY THESE PRESENTS: that the "Owners" do hereby dedicate the streets, avenues, drives and parkways for use by the public as such, reserving the right to themselves and their respective successors, heirs and assigns to at any time use the same for installation, maintenance, repairs and renewal of any and all public utilities, and agrees that the land shown to be subdivided according to said plat is held, and shall hereafter be conveyed, subject to covenants, conditions, stipulations, easements, and restrictions as hereinafter set forth.

DEFINITIONS

The word "STREET" as used herein shall include any street, drive, boulevard, road, lane, avenue, or any place as shown on the recorded plat as a thoroughfare.

A "CORNER LOT" is one that abuts on more than one street. Any lot, except a corner, is deemed to front on the street upon which it abuts. A Corner Lot shall be deemed to front on the street designated by the Architectural Committee as hereinafter provided.

DEED RECORDS  
PAGE 233 VOL 305

JOHN E. B. SPOOS  
MAY 1955

RESTRICTIONS

For the purpose of creating and carrying out a uniform plan for the improvement and sale of property in said Addition as a restricted addition, the following restrictions upon the use of said property are hereby established and adopted subject to the provisions hereof and shall be made a part of each and every contract and deed executed by or

on behalf of the "Owners", themselves and their respective successors, heirs, and assigns, by appropriate reference to this dedication and same shall be considered a part of each contract and deed as though incorporated fully therein. And these restrictions as hereinafter set forth shall be and are hereby imposed upon each lot or parcel of land in said Addition as shown by said plat and referred to herein, and same shall constitute covenants running with the land and shall be binding upon, and shall inure to the benefit of the "Owners", themselves, and their respective successors, heirs and assigns and all subsequent purchasers of said property, and each such purchaser by virtue of accepting a contract or deed covering said property shall be subject to and bound by such restrictions, covenants and conditions and for the terms of this instrument as hereinafter set forth.

DEED RECORDS  
PAGE 107



708  
708

~~027-50-1450~~

USE OF LAND

(a) Except as herein noted, no lots shall be used for anything other than residential purposes.

(b) No sign of any kind shall be displayed to the public view on any residential lot except one sign of not more than five square feet advertising the property for sale or rent, or signs used by a builder to advertise the property during the construction and sales period.

(c) No animals, livestock, or poultry of any kind shall be raised, bred or kept on any lot, except that dogs, cats or other household pets may be kept provided that they are not kept, bred or maintained for any commercial purpose.

(d) No noxious or offensive trade or activity shall be carried on upon any lot nor shall anything be done thereon which may be or become an annoyance or nuisance to the neighborhood.

(e) No spirituous, vinous, or malt or medicated bitters capable of producing intoxication shall ever be sold, or offered for sale, on said premises, or any part thereof, (except upon the area or areas designated "Reserved For Commercial Use" as per plat of said Addition) nor shall said premises or any part thereof be used for illegal or immoral purposes.

ARCHITECTURAL RESTRICTIONS

No improvements of any character shall be erected, or the erection thereof begun, or changes made in the exterior design thereof after original construction, on any residential lot or homesite in Oak Forest Addition, Section 18, until plans and specifications have been submitted to and approved in writing by

DEED RECORDS  
PAGE 1451 VOL 382

APR 18 2005



HART CHOR

the Architectural Committee as hereinafter constituted. Such approval is to include exterior design, the type of material to be used and the colors to be applied on the exterior of the structure, and such approval is to be based on the following general requirements, stipulations and restrictions:

(a) No dwelling shall be erected or placed on any lot having a width of less than 58.4 feet at the minimum building setback line nor shall any dwelling be erected or placed on any lot having an area of less than 7000 square feet.

(b) All lots in the tract shall be known and described as residential lots except that area designated as "Reserved For Commercial Use" as shown on Map of Oak Forest Addition, Section 18, filed in Harris County Clerk's Office, on the 1st day of April, Nineteen Hundred Fifty Five, County Clerk's File Number 1405557. The area designated as "Reserved For Commercial Use" shall be used for any commercial or business purpose or purposes, except noxious or offensive trade activity.

(c) No structure shall be erected on any residential building plot other than one detached single-family dwelling not to exceed two stories in height and one one-or two car garage.

(d) The exterior walls of all dwelling units (including attached garages and porches) in this Addition shall be of brick veneer or natural stone veneer construction, except that gables and front and rear entrance ways may be of wood construction. Without in any way limiting the provisions of the preceding sentence, it is expressly provided that no exterior walls of any dwelling unit shall be constructed of asbestos shingles, concrete blocks, stucco, wood or fabricated stone. The type of exterior walls to be constructed in any dwelling unit must be approved in writing by the Architectural Control Committee before construction is begun.

(e) No structure shall be moved on to any lot.

(f) No trailer, basement, tent, shack, garage, barn or other out-building erected in the tract shall at any time be used as a residence, except as provided in paragraph (f) below, nor shall any residence of a temporary character be permitted.

No temporary building shall be erected or maintained on any of the property except that builders actually engaging in the construction of residences on any of the property shall be entitled to erect and maintain temporary buildings necessary in connection with such construction, provided, however, that all such temporary buildings must be removed from the property not later than December 31, 1958, and none of such temporary buildings shall ever be used for residential purposes at any time.

(g) No garage apartment for rental purposes shall be permitted. Living quarters on property other than in main building may be used for bonafide servants only, and such living quarters shall not contain any kitchen facilities whatsoever.

(h) All improvements shall be constructed on the lot so as to front the street upon which such lot faces.

DEED RECORDS  
PAGE 31  
VOL 18505  
MAY 18 1958  
HARRIS COUNTY CLERK

(i) The Architectural Control Committee reserves the right to designate the direction in which such improvements on any corner lot shall face, and such decision shall be made with the thought in mind of the best general appearance to that immediate section.

(j) Dwellings on corner lots shall have a presentable frontage on all streets on which that particular corner lot fronts.

(k) No residence shall be constructed on any lot or building site in the Addition for less actual cost than Ten Thousand Dollars (\$10,000.00). These restrictions as to the value of improvements are to be given consideration based upon labor and material costs as of April 1, 1955, and all future value of improvements is to be given consideration based upon comparative costs of labor and material at the time of construction, using the basic value hereinabove given.

(l) No residence shall be constructed on any lot or building site in this Addition with less than Twelve Hundred (1200) square feet of ground floor area exclusive of porches and garage.

(m) The building lines of any residence to be erected in Oak Forest Addition, Section 18, shall be as follows:

Not less than twenty-five (25) feet from the front property line; and not less than five (5) feet from the side property lines, provided, however, that in the case of a detached garage, the building line shall be three (3) feet from the side property line, and further provided that on all corner lots no structure shall be erected nearer than ten (10) feet from the side property lines which abut on a street. No dwelling shall be located on any lot nearer than twenty-five (25) feet to the rear lot line.

(n) No fence, wall, hedge or shrub planting which obstructs sight lines at elevations between two (2) and six (6) feet above the roadways shall be placed or permitted to remain on any corner lot within the triangular area formed by the street property lines and a line connecting them at points twenty-five (25) feet from the intersection of the street lines, or in the case of a rounded property corner from the intersection of the street property lines extended. The same sight-line limitations shall apply on any lot within ten (10) feet from the intersection of a street property line with the edge of a driveway or alley pavement. No tree shall be permitted to remain within such distances of such intersections unless the foliage line is maintained at sufficient height to prevent obstruction of such sight lines.

(o) No radio aerial wires shall be maintained on any portion of any lot forward of the front building line of said lot.

(p) No detached garage, servant's house or other outbuilding of any kind shall be erected on any lot nearer than seventy (70) feet to the front property line, nor nearer than three (3) feet to either side property line, nor nearer than the easement on the rear or side property line of said lot.

This does not apply to garage and servant's quarters when attached to the main residence but any servant's quarters attached to main residence must be in rear of same. No outside toilets will be permitted.

DEED RECORDS  
VOL. 18505  
PAGE 115  
MAY 18 1955  
TOWN OF OAK FOREST

No outbuildings shall exceed in height the dwelling to which they are appurtenant, without the written consent of the Architectural Committee.

Every outbuilding except a greenhouse shall correspond in style and architecture to the dwelling to which it is appurtenant.

The right is reserved by the Architectural Committee to change the setback restrictions in the case of unusual or irregular shaped lots where same is required for the best appearance of the immediate community.

(q) No building of frame construction on the exterior of any kind or character shall be erected on any lot unless same at the time of construction shall receive at least two coats of paint.

(r) No building material of any kind or character shall be placed or stored upon the property until the owner is ready to commence improvements, and then such material shall be placed within the property lines of the lot or parcel of land upon which the improvements are to be erected, and shall not be placed in the street or between the pavement and property line.

(s) No stumps, trees, underbrush or any refuse of any kind nor scrap material from the improvements being erected on any lot shall be placed on any adjoining lots, streets or easements. All such material, if not disposed of immediately, must remain on the property on which construction work is in progress, and at the completion of such improvements, such material must be immediately removed from the property.

(t) No oil drilling, oil development operations, oil refining, quarrying or mining operations of any kind shall be permitted upon or in any lot, or upon the area designated "Reserved For Commercial Use" nor shall oil wells, tanks, tunnels, mineral excavations or shafts be permitted upon or in any lot. No derrick or other structure designed for use in boring for oil or natural gas, shall be erected, maintained or permitted upon any lot.

The "Cwners" hereby designate and appoint Joe A. Higginbotham, Elton Brimberry and R. E. Jordan, all of Houston, Harris County, Texas, as the Architectural Committee, which Committee and its successors, are hereby vested with the full right and authority to act as such under the provisions of these restrictions. The majority of such committee shall have the right to designate a representative to act for it in all matters arising hereunder. In the event of the death or resignation of any member of the Committee, the remaining members or member shall have full right and authority to act hereunder and to designate a representative to so act. In the event said Committee or its designated representative fails to approve or disapprove any

DEED RECORDS  
PAGE 211  
VOL 334

PLAT 18-2000  
HARRIS COUNTY TEXAS  
JAN 18 2000  
COUNTY CLERK

design or location within thirty days after plans and specifications have been submitted to it or, in any event, if no suit to enjoin the erection of such building or the making of such alterations has been commenced prior to completion thereof, such approval will not be required and the covenants contained in these restrictions shall be deemed to have been fully complied with. Neither the members of such Committee nor any designated representative shall be entitled to any compensation for services performed pursuant to these restrictions. At any time a vacancy exists on said Committee the "Owners" shall have the right to fill any vacancies; and should it fail to do so within thirty days after receiving notice of such vacancy, the remaining members or member of the Committee shall have the right to fill any vacancy. All appointments and designations of persons as successors to the Committee shall be made in writing by a recordable instrument, which shall be filed for record in Harris County, Texas. The powers and duties of the Committee as from time to time constituted, shall continue in force during the effective period of the restrictions hereby created. At any time, the then record owners of a majority of the residential lots shall have the power through a duly recorded written instrument to change the membership of the Architectural Control Committee or to withdraw from the Committee or restore to it any of its powers and duties. If at any time the owners of fifty-one per cent of the residential lots in Oak Forest Addition, Section 18 (one lot or homesite constituting one ownership) becomes dissatisfied with the

DEED RECORDS

VOL 2227 PAGE 312

NOV 18 2005

NOV 18 2005



Committee as then constituted, the owners of fifty-one per cent of the residential lots in said Addition shall have the right to remove any member or members of said Committee, and may designate and appoint a new member or members by written petition bearing the signature of the property owners so acting. The petition shall show the property owned by each petitioner. In case property is owned by man and wife as community property, the signature of the husband alone shall be sufficient, except that in cases where the husband resides elsewhere or has abandoned his wife, her signature alone shall be sufficient.

DURATION OF RESTRICTIONS

These covenants are to run with the land and shall be binding on all parties and all persons claiming under them for a period of twenty-five (25) years from the date these covenants are recorded, after which time said covenants shall be automatically extended for successive periods of ten (10) years unless an instrument signed by a majority of the then owners of the lots has been recorded, agreeing to change said covenants in whole or in part.

RIGHT TO ENFORCE

The restrictions herein set forth shall be binding upon the "Owners", themselves, and their respective successor, heirs and assigns and all parties claiming by, through or under it or them, and all subsequent property owners in said Addition, each of whom shall be obligated and bound to observe such restrictions, covenants, and conditions, provided, however, that no such person or Corporation shall be liable except in respect to breaches committed during its, his or their ownership of said property. The violation of any such restriction, covenant or condition shall not operate to invalidate any mortgage, deed of trust, or other lien acquired and held in good faith against property, or any part thereof, but such liens may be enforced as against any and all property covered thereby, subject nevertheless to the restrictions, covenants and conditions herein mentioned. Invalidation of any one of these covenants by judgment or court order will in no wise affect any of the other provisions which shall remain in full force and effect.

DEED RECORDS  
PAGE 183  
VOL 59

JAN 18 2005



HART COUNTY

The "Owners", themselves, and their respective successors, heirs and assigns, shall have the right to enforce observance and performance of such restrictions, covenants and conditions, and in order to prevent a breach or to enforce the observance or performance of same, shall have the right in addition to all legal remedies, to an injunction either prohibitive or mandatory. The owner of any lot or lots affected shall have the right either to prevent a breach of any such restriction, covenant or condition or to enforce the performance of same.

EASEMENTS

It is agreed that all sales and conveyances of lots and dedication of streets in said Addition shall be subject to the easements and rights of way as shown on the map of Oak Forest, Section 18, filed on the 1st day of April, 1955, County Clerk's File Number 1405557, recorded in Vol. \_\_\_\_\_ Page \_\_\_\_\_ of the Map Records of Harris County, Texas, and to any easements over, under, along and across such portions of each lot, as may be reserved in each deed as being appropriate or necessary for the purpose of installing, using, repairing and maintaining public utilities, water, sewer lines, electric lighting and telephone poles, pipe lines and drainage ditches or structures and/or any equipment necessary for the performance of any public or quasi-public utility service and function, with the right of access thereto for the purpose of further construction, maintenance and repairs. Such right of access to include the right, without liability on the part of any one or all of the owners or operators of such utilities, to remove any or all obstructions on said easement right-of-way, caused by trees, brush, shrubs, either on or overhanging such right-of-way, as in their opinion may interfere with the installation or operation of their circuits, lines, pipes, or drainage ditches or structures. Such easements shall be for the general benefit of the Addition and the property owners thereof and are hereby reserved and created in favor of any and all utility companies entering into and upon said property for the purpose aforesaid.

DEED RECORDS  
PAGE 147  
VOL. 1405557

JAN 18 2005



there is also reserved and dedicated herewith for the use of all public utility companies, easements for down guy anchors and push braces adjacent to and within three (3) feet of the side lines of lots in said Addition, said down guy anchors and push braces to extend not more than twenty-five (25) feet from the center line of the dedicated easements as shown on the map of said Addition. There is also reserved and dedicated herewith for use of all public utility companies an unobstructed aerial easement five (5) feet wide from a plane twenty (20) feet above the ground upward, located and adjacent to and on both sides of all dedicated utility easements as shown on the map of said Addition.

This instrument of dedication relates to and affects the above described property and shall not affect other property not herein described.

IN TESTIMONY WHEREOF, Joe A. Higginbotham, Elton Brimberry, and CAK FOREST CENTER CORPORATION have caused these presents to be signed by David Weintraub, its Vice-Pres., thereunto authorized, attested by its Sect.-Treas., E. C. Edens, Jr. and its common seal hereunto affixed this 11th day of April A. D. 1955.



E. C. Edens, Jr.  
E. C. Edens, Jr., Secretary


Elton Brimberry  
Elton Brimberry

Joe A. Higginbotham  
Joe A. Higginbotham  
Cak Forest Center Corporation

by David Weintraub  
David Weintraub, Vice-President

DEED RECORDS  
PAGE 11

APR 18 1955




716

~~027-50-1467~~

THE STATE OF TEXAS :  
COUNTY OF HARRIS :

BEFORE ME, the undersigned authority, on this day personally appeared Joe A. Higginbotham and Elton Brimberry, known to me to be the persons whose names are subscribed to the foregoing instrument and acknowledged to me that they executed the same for the purposes and consideration therein set forth.

GIVEN under my hand and seal of office this 11th day of April, A. D. 1955.




Oslean H. Young  
Notary Public in and for  
Harris County, Texas.

THE STATE OF TEXAS :  
COUNTY OF HARRIS :

BEFORE ME, the undersigned authority on this day personally appeared David Weintraub, Vice-President and E. C. Edens, Jr., Secretary-Treasurer of OAK FOREST CENTER CORPORATION, known to me to be the persons whose names are subscribed to the foregoing instrument and acknowledged to me that they executed the same for the purposes and consideration therein expressed, and in the capacity therein and herein set out and as the act and deed of said Corporation.

GIVEN under my hand and seal of office this 15th day of April  
A. D. 1955.



A. R. Stewart  
Notary Public in and for  
Harris County, Texas

A. R. STEWART  
Notary Public, Harris County, Texas.

-11-

Filed for Record April 15, 1955 at 4:00 o'clock P M.

Recorded June 30, 1955 at 10:42 o'clock A M.

W. D. MILLER, Clerk County Court Harris County, Texas

By Phoche Crowder Deputy

DEED RECORDS  
PAGE 1585

APR 18 1955

